

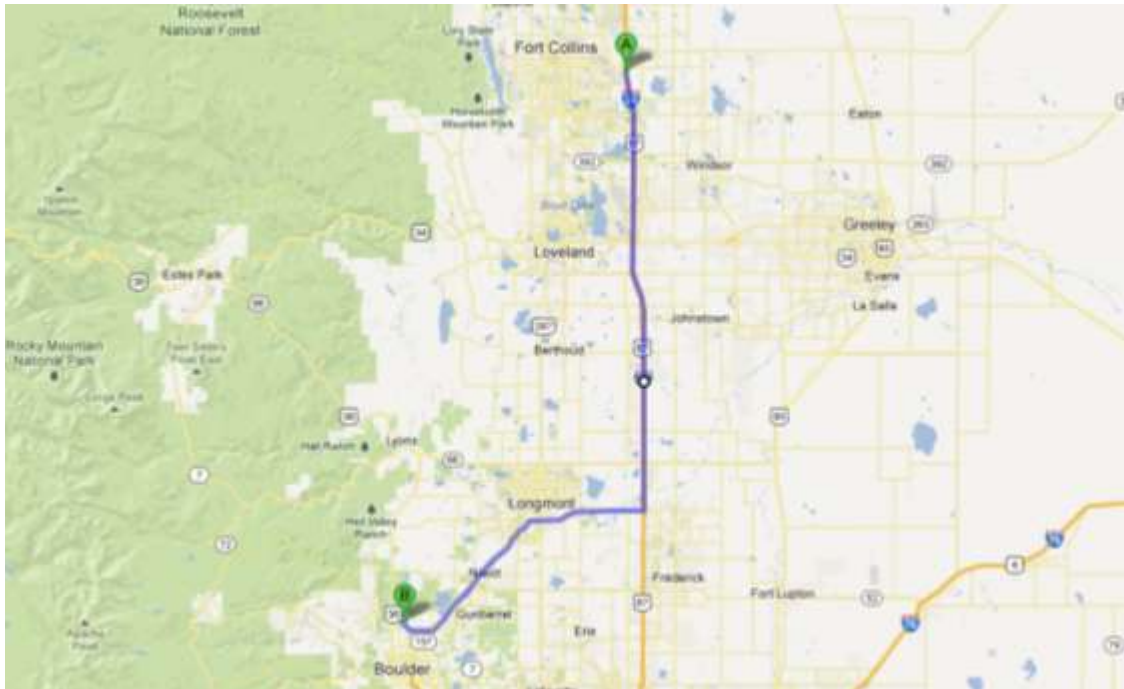
Directions and Maps

- **District Offices** (Alphabetically listed)
- **Workstations** (Alphabetically listed)
- **Incident Command Posts** (Alphabetically listed)
- **Other Important Sites** (Alphabetically listed)

District Offices from I-25, Fort Collins:

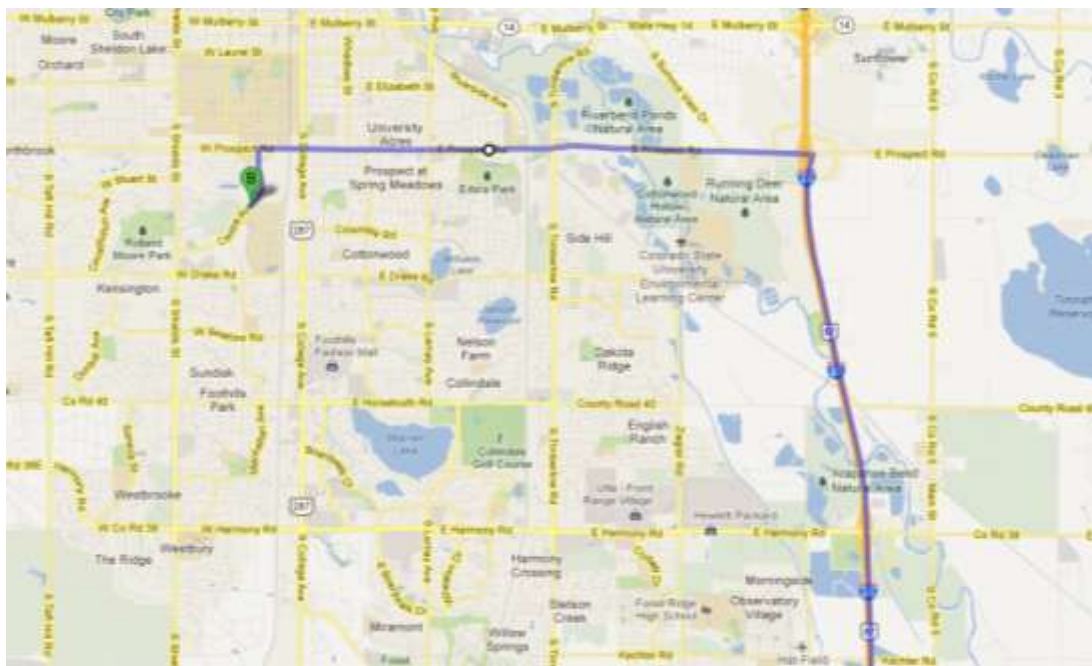
Boulder Ranger District, 2140 Yarmouth Avenue, Boulder, CO 80301

Head south on I-25, take exit 240 for CO-119, turn right onto CO-119, turn right onto Jay Rd, turn right onto US-36, turn right onto Yarmouth Ave, building is on the right.



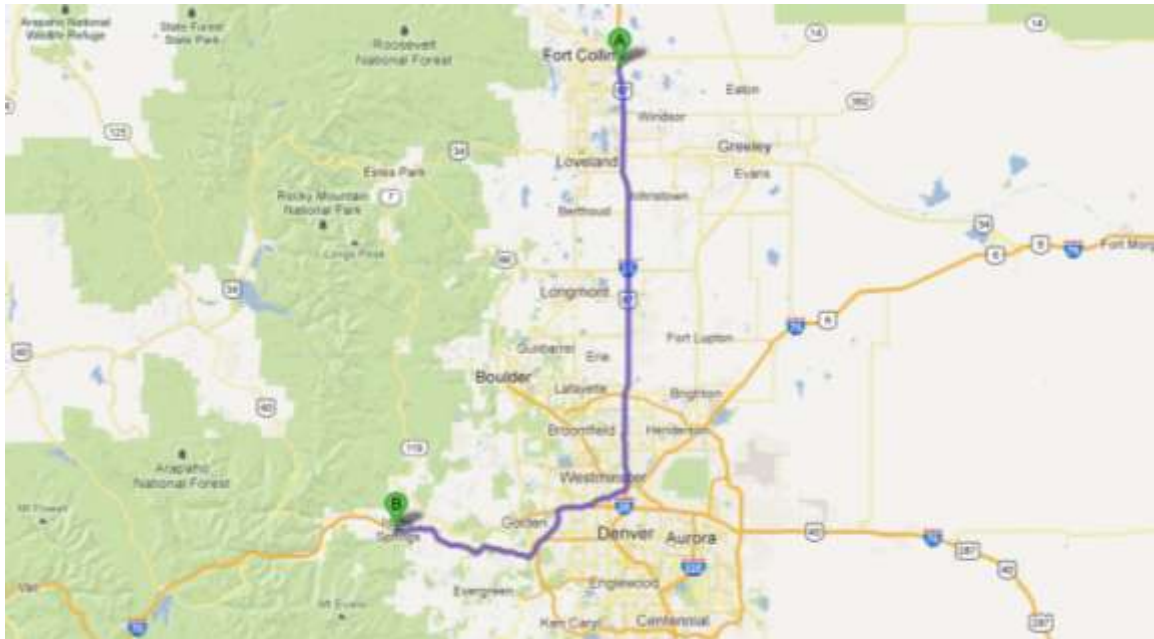
Canyon Lakes Ranger District, 2150 Centre Ave, Bldg E, Fort Collins, CO 80526

Head north on I-25, take exit 268, turn left onto Prospect Rd, turn left onto Center Ave, continue straight onto Centre Ave, building is on the left.



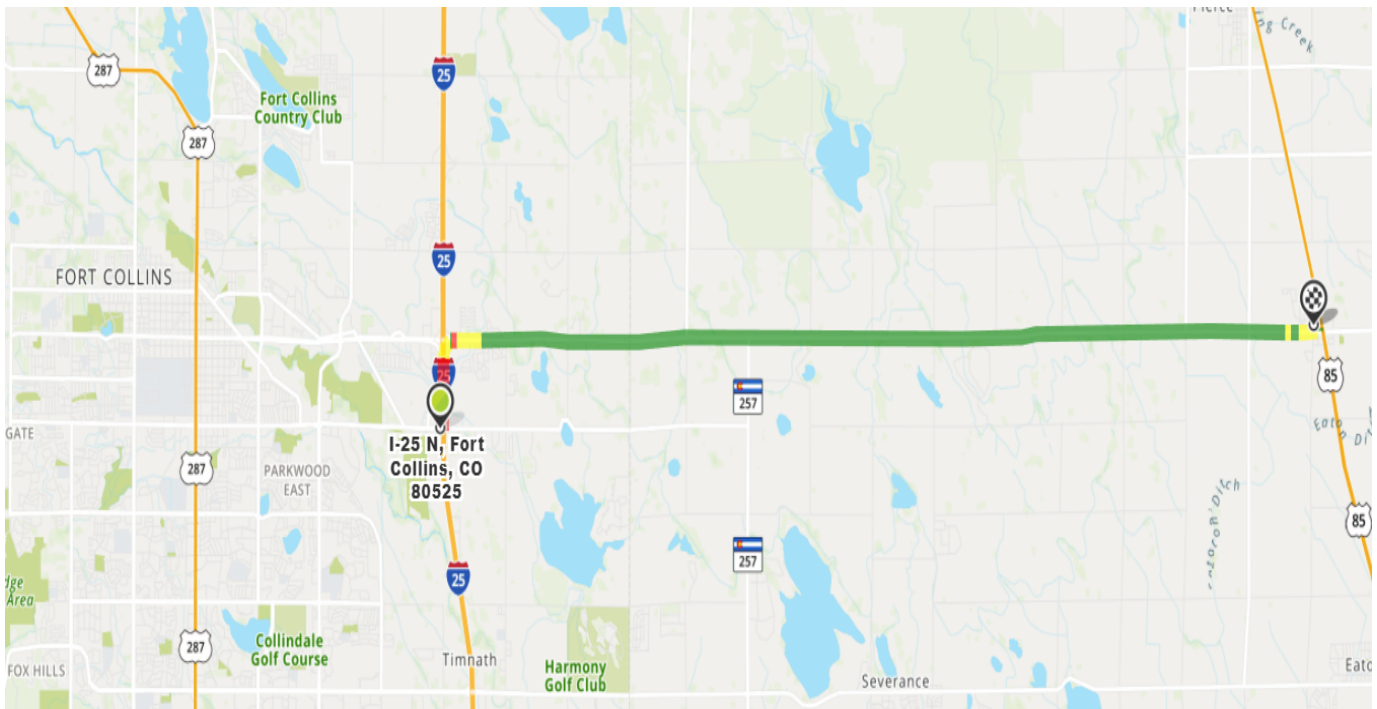
Clear Creek Ranger District, 101 Highway 103, Idaho Springs, CO 80452

Head south on I-25 into Denver, take exit 216B to merge onto I-76, take exit onto I-70, take exit 240 for CO-103, turn left onto CO-103, building is on the left.



Pawnee Ranger District, 115 2nd Ave., Ault, CO 80610

Head north on I-25, take exit 269A for CO-14 toward Ault, turn right onto CO-14, turn left onto 2nd Ave., building is on the left.



Sulphur Ranger District, 9 Ten Mile Drive, Granby, CO 80446

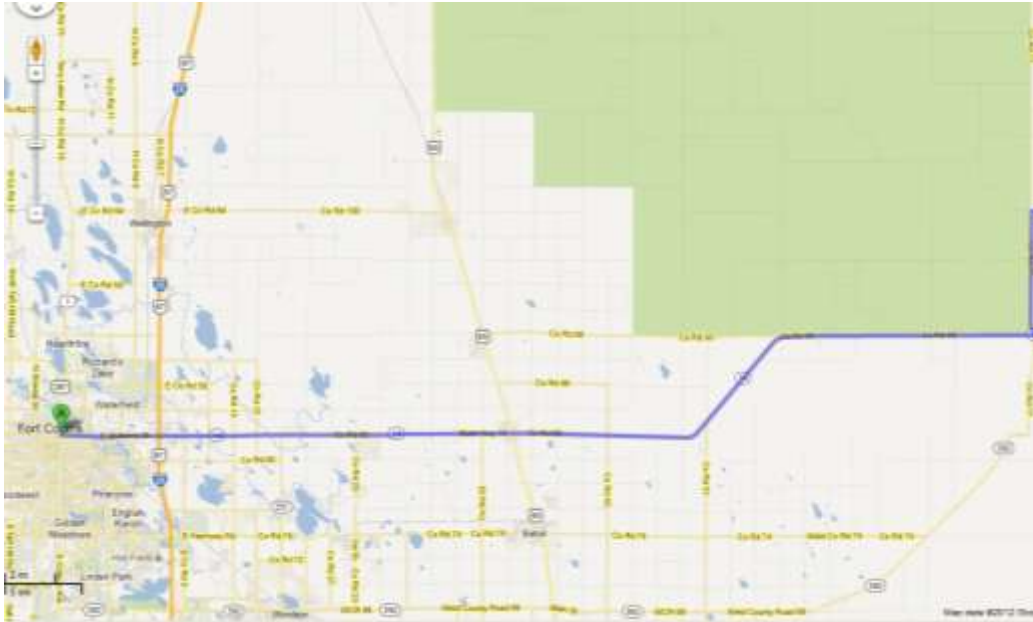
Head south on I-25 into Denver, take exit 216B to merge onto I-76, take exit onto I-70, take exit 232 toward U.S. 40, merge onto US-40, turn left onto Ten Mile Drive, building is on the left.



Workstations from I-25, Fort Collins:

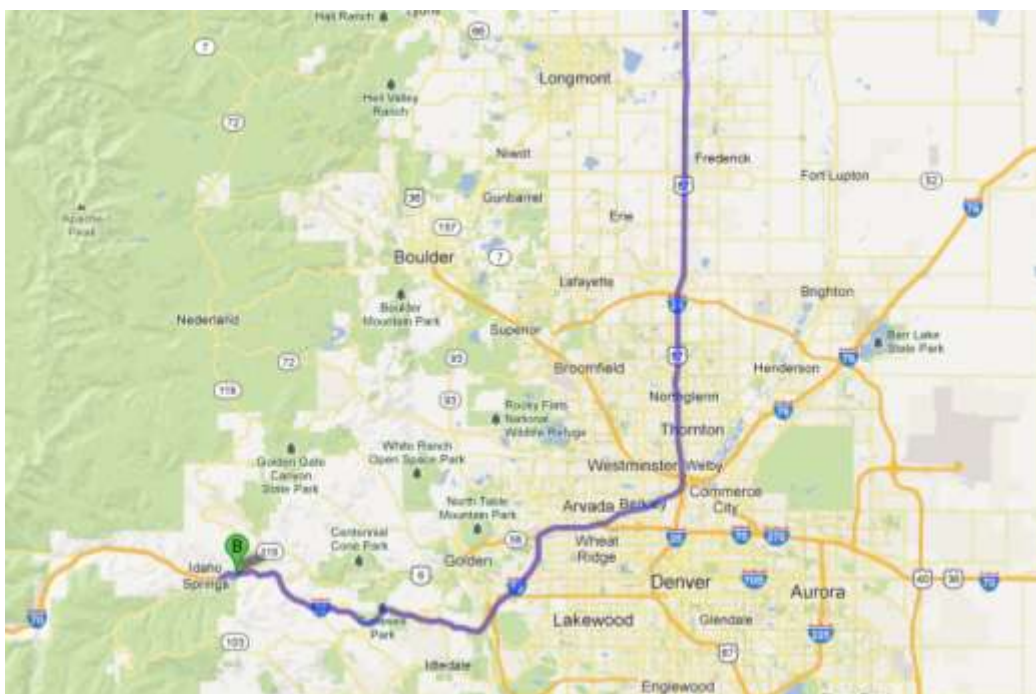
Briggsdale Work Center (Pawnee), 44741 WCR 77, Briggsdale, CO 80611

Take exit 269A to merge onto CO-14/E Mulberry Street, head east for 37 miles, turn left onto WCR 77, building is on the left.



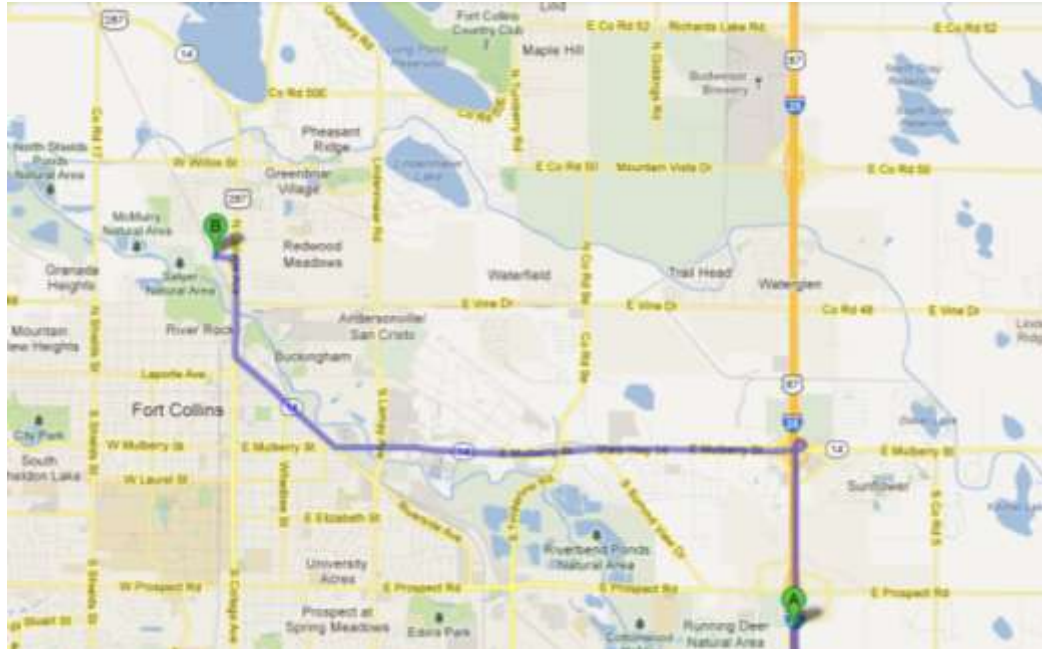
Clear Creek Ad Site (Clear Creek), CR 314 #4, Idaho Springs, CO 80452

Head south on I-25, take exit 216B to merge onto I-76, take the exit onto I-70 W, take exit 241B toward Rd 314, continue straight, turn right, turn left onto Co Rd 314, you will be driving parallel to the Ad Site, building is on the left before the baseball field.



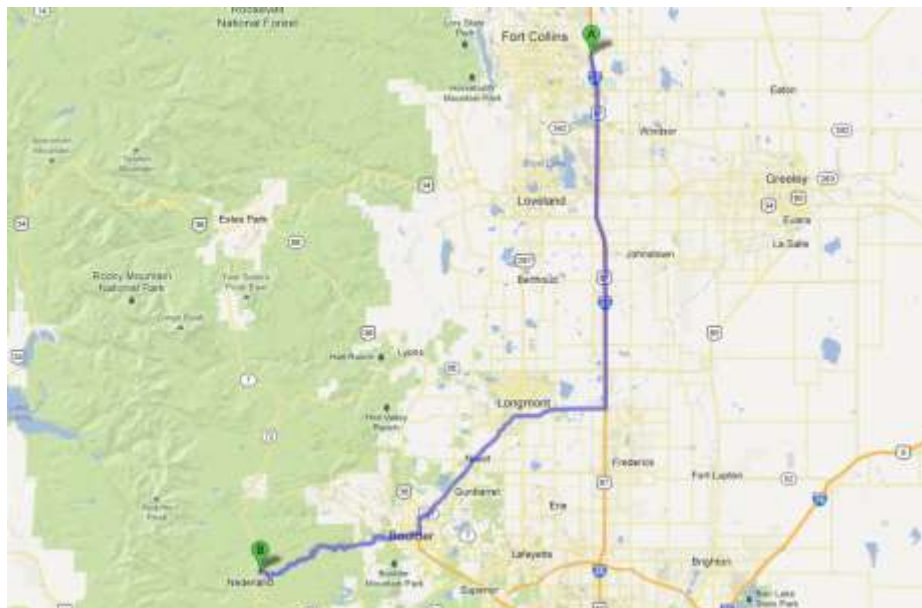
Fort Collins Ad Site, 300 Hemlock Street, Fort Collins, CO 80524

Take exit 269B to merge onto CO-14 W/E Mulberry Street toward Fort Collins, after 4 miles take a slight right onto Riverside Ave, continue onto Jefferson Street, turn right onto N College Ave, turn left onto Hemlock Street, building is straight ahead.



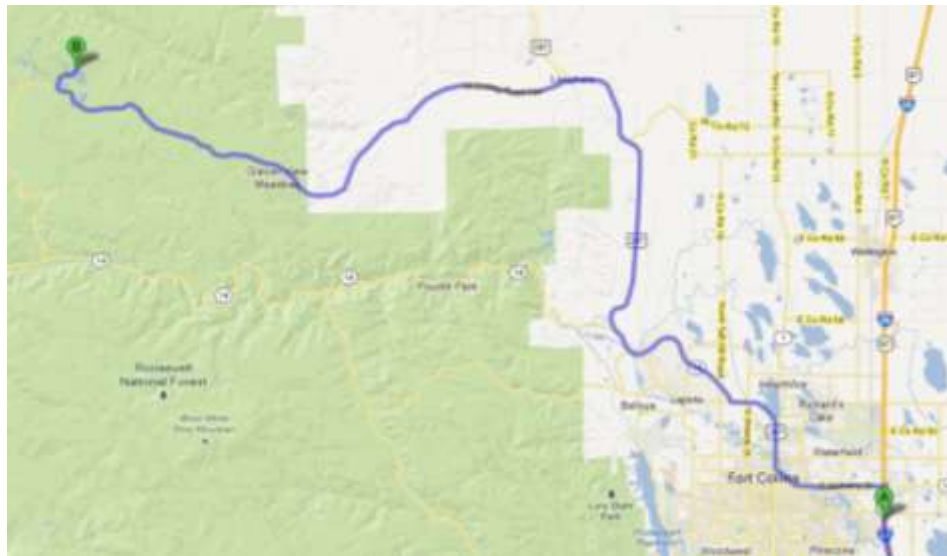
Nederland Work Center (Boulder), 534 Ridge Road, Nederland, CO 80466

Head south on I-25, take exit 240 for CO-119, turn right onto CO-119, take the ramp onto CO-119/Diagonal Hwy, turn left onto CO-119/US-36/28th St/Denver Boulder Turnpike, turn right onto CO-119/Canyon Blvd, turn right onto Co Rd 128 S, slight left onto Co Rd 128E/Ridge Rd, building is on the left.



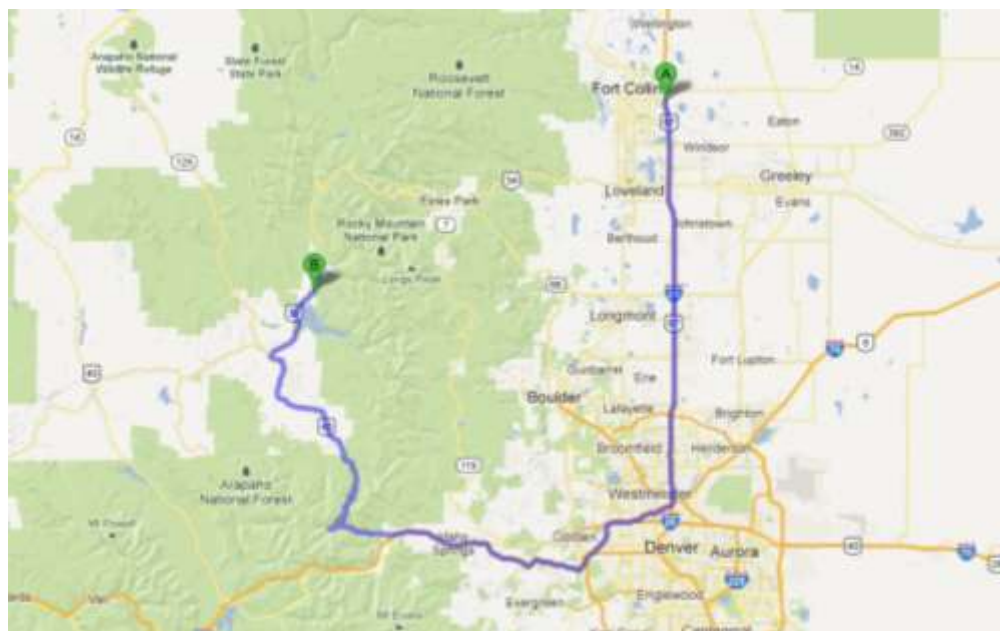
Red Feather Work Center (Canyon Lakes), 274 Dowdy Drive, Red Feather Lakes, CO

Take exit 269B to merge onto CO-14 W/E Mulberry Street toward Fort Collins, after 4 miles take a slight right onto Riverside Ave, continue onto Jefferson Street, turn right onto N College Ave, turn right to stay on CO-14/US 287, slight left onto W County Road 74e/Red Feather Lakes Rd, turn right onto Dowdy Lake Rd, slight right onto Dowdy Dr, take the 2nd left to stay on Dowdy Dr, slight left to stay on Dowdy Dr.



Shadow Mountain Village Work Center (Sulphur), 34 CR 66, Grand Lake, CO 80447

Head south on I-25, take exit 216B to merge onto I-76, take the exit onto I-70 W, take exit 232, merge onto US-40, turn right onto US 34, turn right at Shadow Mountain Lane, turn right toward Co Rd 66, take the 1st right toward Co Rd 66, turn left onto Co Rd 66, building is on the right.



Incident Command Posts from I-25, Fort Collins:

Estes Park Fire Department, 901 North Saint Vrain Avenue, Estes Park, CO 80517

Head south on I-25, take exit 257B for US-34 W toward Loveland, turn right onto US 34, after 31 miles turn left onto Mall Rd, turn right onto CO-66/US-36/N St Vrain Ave, building is on the right.

National Guard Armory, 3324 Laporte Avenue, Fort Collins, CO 80521

Take exit 269B to merge onto CO-14 W/E Mulberry Street toward Fort Collins, after 7 miles turn right onto Co Rd 21/S Overland Trail, turn left onto Laporte Ave, building is on the right.

The Ranch – Larimer County Fairgrounds, 5280 Arena Circle, Loveland, CO 80538

Head south on I-25, take exit 259 for Crossroads Blvd, at the traffic circle, take the 3rd exit onto Crossroads Blvd, at the traffic circle, continue straight to stay on Crossroads Blvd, turn left onto North Fairgrounds Avenue, turn left onto Arena Circle, building is on the right.

Rocky Mountain Park Inn, 101 South Saint Vrain Avenue, Estes Park, CO 80517

Head south on I-25, take exit 257B, turn right onto US-34, after 31 miles turn left onto Mall Rd, turn right onto CO-66/US-36/N St Vrain Ave, turn left onto S St Vrain Ave, building is on the right.

YMCA Estes Park Center, 2515 Tunnel Road, Estes Park, CO 80511

Head south on I-25, take exit 257B, turn right onto US-34, after 33 miles continue onto Big Thompson Ave/E Elkhorn Ave, turn left onto CO-66/US-36/Moraine Ave, slight left onto CO-66 W, building is on the right.

Other Important Sites from I-25, Fort Collins:

Alpine Dormitories,

Fort Collins Dispatch, 2150 Centre Avenue, Bldg E, Fort Collins, CO 80526

Head north on I-25, take exit 268, turn left onto Prospect Rd, turn left onto Center Ave, continue straight onto Centre Ave, building is on the left.

Fort Collins-Loveland Airport, 4900 Earhart Road, Loveland, CO 80538

Head south on I-25, take exit 259 for Crossroads Boulevard, turn right onto Crossroads Blvd, take the 1st right onto Byrd Dr, continue onto NW Frontage Rd, turn left onto Earhart Rd, building is on the left.

Jeffco Air Tanker Base, 10900 West 120th Avenue, Broomfield, CO 80021

Head south on I-25, take exit 223 to merge onto CO-128/W 120th Ave, continue to follow W 120th Ave, continue onto US-287, keep left at the fork, follow signs for CO-121 S and merge onto CO-121 S, turn right onto Interlocken Loop, turn left onto W 120th Ave, building is on the left.